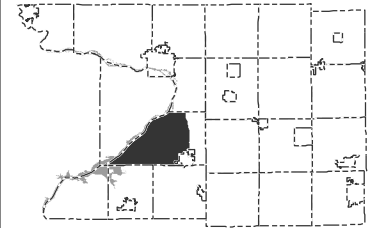















# District 16

## Supervisory Map

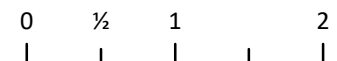


Columbia County, WI

### Legend

-  Supervisory District
-  School
-  Municipal Building
- Road Centerlines**
-  Interstate Highway
-  US Highway
-  State Highway
-  County Highway
-  Local Road
-  Private Road
-  Track Centerline
-  Site Address
-  Minor Civil Division
-  Water Body

SCALE in Miles



November 05, 2021

**COLUMBIA COUNTY**

LAND INFORMATION

